







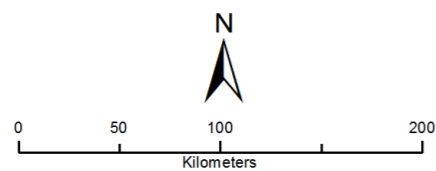
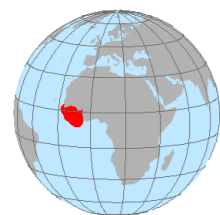
West Africa Ebola Outbreak

People Affected by Ebola Virus Disease (EVD) - 13 February 2015

Guinea
 Cases : 3,044 / New Cases*: 134
 Deaths: 1,995

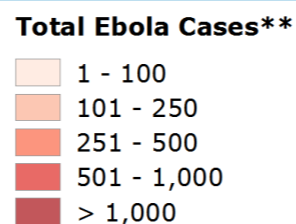
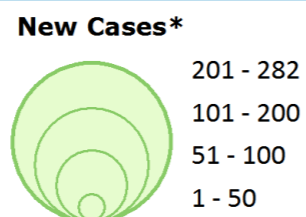
Sierra Leone
 Cases: 10,934 / New Cases*: 221
 Deaths: 3,341



Liberia
 Cases: 8,881 / New Cases*: 12
 Deaths: 3,826











* in last 21 days

**Data Compiled by OCHA ROWCA, as of 12 February 2015



-  WFP Country Office
-  WFP Sub Office
-  WFP Field Office

-  National Capital
-  Major Town
-  Intermediate Town
-  Small Town

-  Main Roads
-  Railway
-  International boundary
-  First Level Admin boundary

Data sources: WHO, WFP, GeoNames, MoHSW, MoH, OCHA ROWCA, UNMEER

The designations employed and the presentation of material in the map(s) do not imply the expression of any opinion on the part of WFP concerning the legal or constitutional status of any country, territory, city or sea, or concerning the delimitation of its frontiers or boundaries.



Date Created: 13 Feb 2015
 Contact: hq.gis@wfp.org
 Website: www.wfp.org
 Prepared by: HQ, OSEP GIS
 Map Reference:
 WAF_EbolaFever_A3L